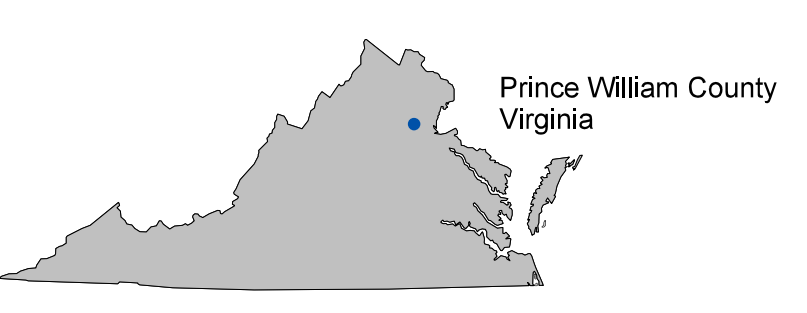
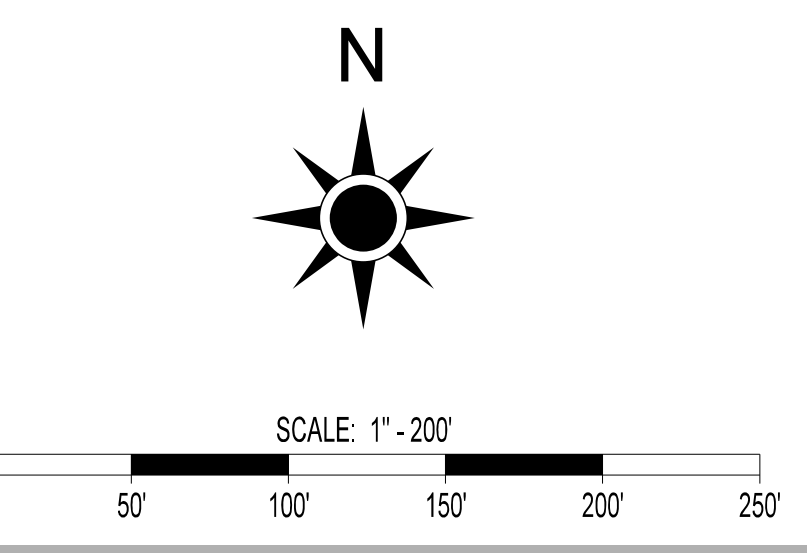













Project Location



North Arrow & Scale



Legend

-  DENOTES PAVEMENT AREA
-  DENOTES PAVED SHOULDER
-  DENOTES 5' CONCRETE SIDEWALK
-  DENOTES 10' SHARED USE PATH
-  DENOTES RAISED MEDIAN
-  DENOTES SLOPES 4:1 OR FLATTER
-  DENOTES SLOPES 3:1 TO 4:1
-  DENOTES SLOPES STEEPER THAN 3:1
-  DENOTES BRIDGE
-  DENOTES EXISTING SIGNAL MOD. REQ'D.
-  DENOTES TOTAL TAKE PARCEL

Contact Information

Gladis Arboleda
 Project Coordinator
 Prince William County Dept. of Transportation
 5 County Complex Ct., Suite 200
 Prince William, Virginia 22192
 (703) 792-5276

Rte. 123 Interchange at Old Bridge Rd.
 From: _____
 To: _____
 VDOT State Project No.: TBD

These plans are unfinished and unapproved and are not to be used for any type of construction or the acquisition of right-of-way. Additional easements for utility relocation may be required beyond the proposed right-of-way shown on these plans.

Imagery courtesy of VARGIS.

