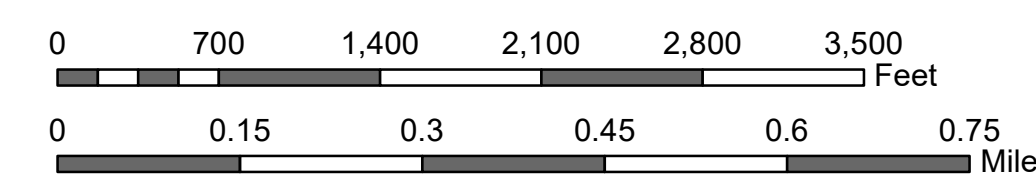



- Streets
- Railroads
- ▭ Structures Affected
- ▭ Parcels
- ▨ 100 Year Floodplain
- ▭ Lakes & Rivers
- ▭ Dam Inundation Zone
- Buildings**
- ▭ Commercial
- ▭ Residential
- ▭ Other




LAKE MONTCLAIR DAM INUNDATION ZONES
 VA DAM # 153003
 DAM OWNER/OPERATOR: MONTCLAIR PROPERTY OWNER'S ASSOCIATION
PRINCE WILLIAM COUNTY, VIRGINIA



The dam inundation zones shown were obtained from the Virginia Department of Conservation and Recreation (VA DCR) approved inundation zone study and are shown for informational purposes. Questions regarding inundation zones should be directed to DCR's Dam Safety Program staff at (804) 371-6095 or email

Prince William County Government
Department of Public Works
Environmental Services Division
Watershed Management Branch



Any determination of topography or contours or any depiction of physical improvements, property lines or boundaries is for general information only and shall not be used for design modification or construction of improvements to real property or for floodplain determination.
© 2016 PWC