



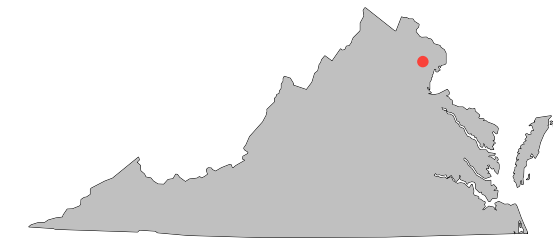
# Route 234 - Brentsville Interchange

## Signalized Intersection at Bradley Cemetery Way and Prince William Pkwy (Route 294)

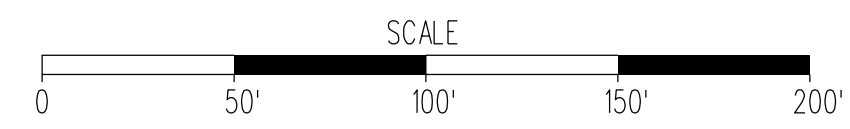



### Project Location

Prince William County



### North Arrow & Scale



### Legend

Travel Lanes	Existing Right of Way
Proposed Bridge	Proposed Right of Way Line
Proposed Shared Use Path (SUP)	Proposed Retaining Walls
Pavement Removal	Proposed Limits of Construction - Cut
Existing Travel Way	Proposed Limits of Construction - Fill
Proposed Travel Way	Existing Streams or Ditches
Signal	Potential Stormwater Management (SWM) Facility Location and Ditches
Continuous Green-T Intersection	

### Contact Information

Dagmawie Shikurye, MSCE, PE, CBO  
 Alternative Delivery Branch - Project Manager  
 Prince William County - Department of Transportation  
 5 County Complex Court, Suite 290  
 Prince William, VA 22192

Comments may also be sent to:  
[DShikurye@pwgov.org](mailto:DShikurye@pwgov.org)

Route 234 - Brentsville Interchange  
 Prince William County, Virginia

These plans are unfinished and unapproved and are not to be used for any type of construction or the acquisition of right of way. Additional easements for utility relocations may be required beyond the proposed right-of-way shown on these plans.

Imagery from Google Earth dated 2018.

